

Planning Committee Meeting

Date 9th June 2021

Erection of 4 no. residential dwellings

Land at Buckley Street, Lees, Oldham OL4 5AS

Application No. FUL/345895/20



Aerial view



Location plan



View along Buckley Street



Rear of properties on Spring Lane



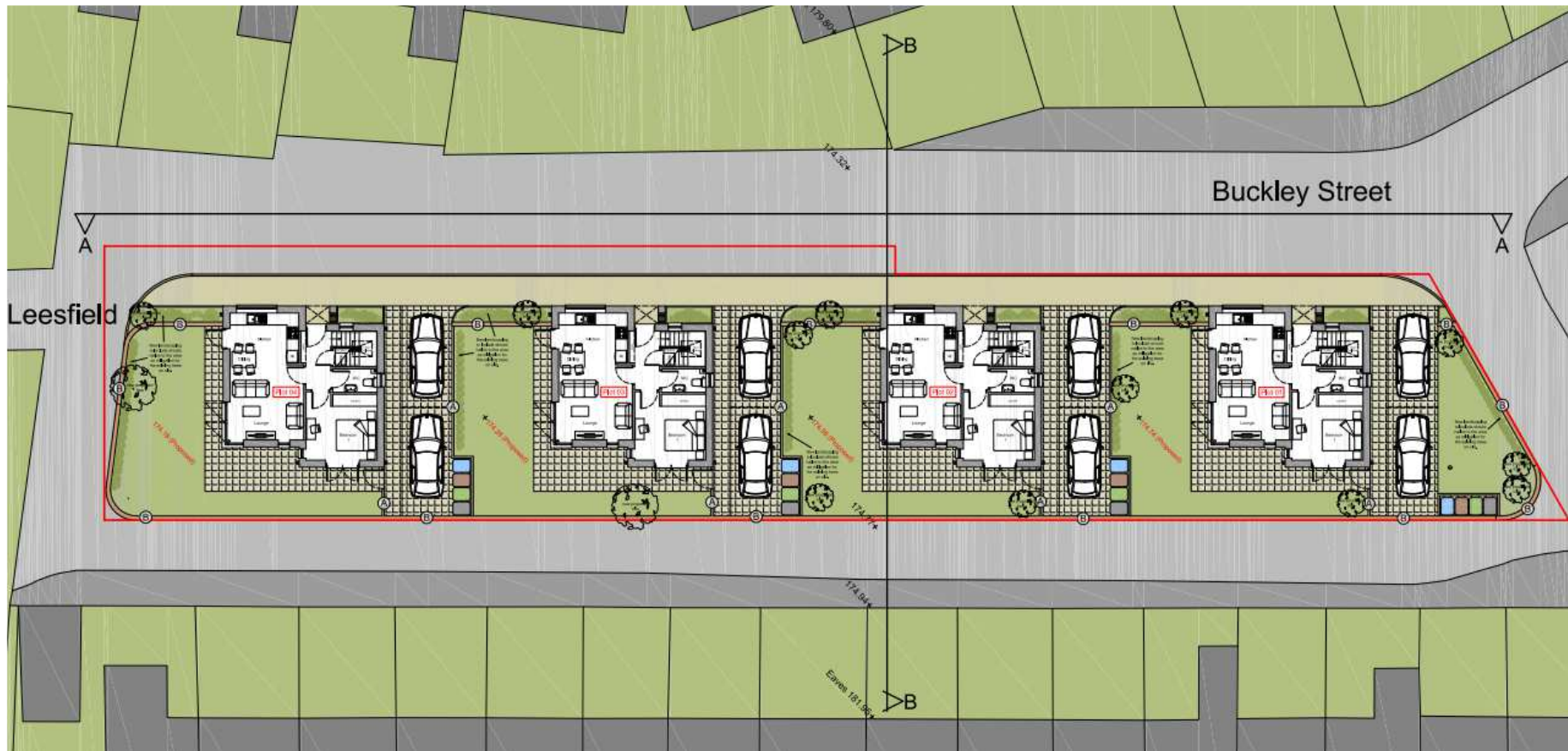
View across the site towards Brookway



Access towards West Street



Site layout plan



Proposed elevations



Proposed Front Elevation (North-West)



Proposed Side Elevation (North)

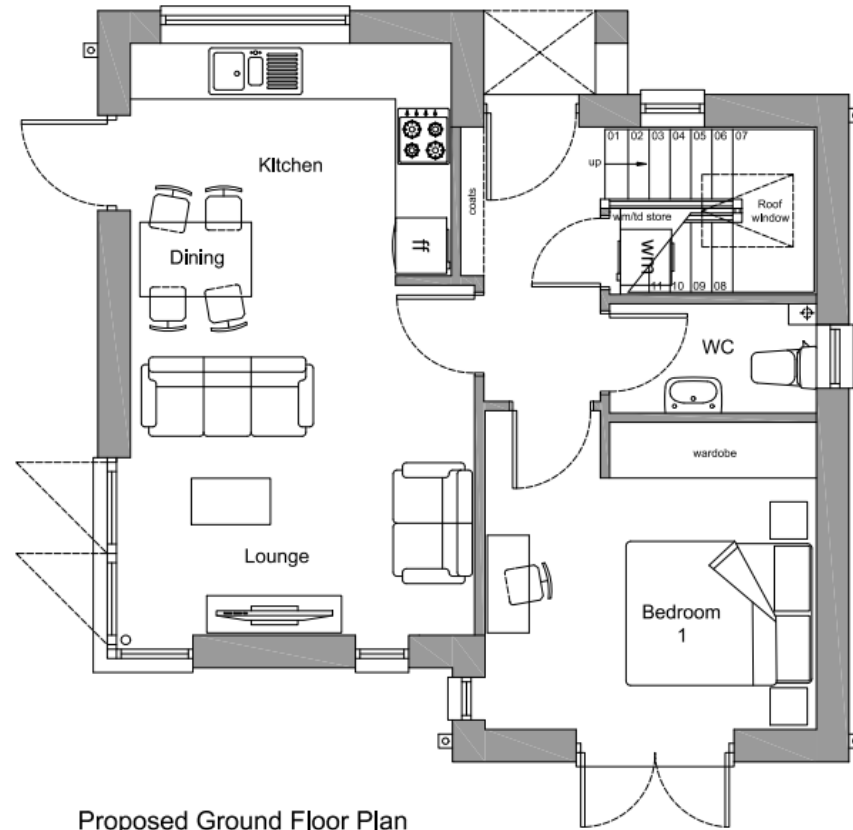


Proposed Side Elevation (South-West)



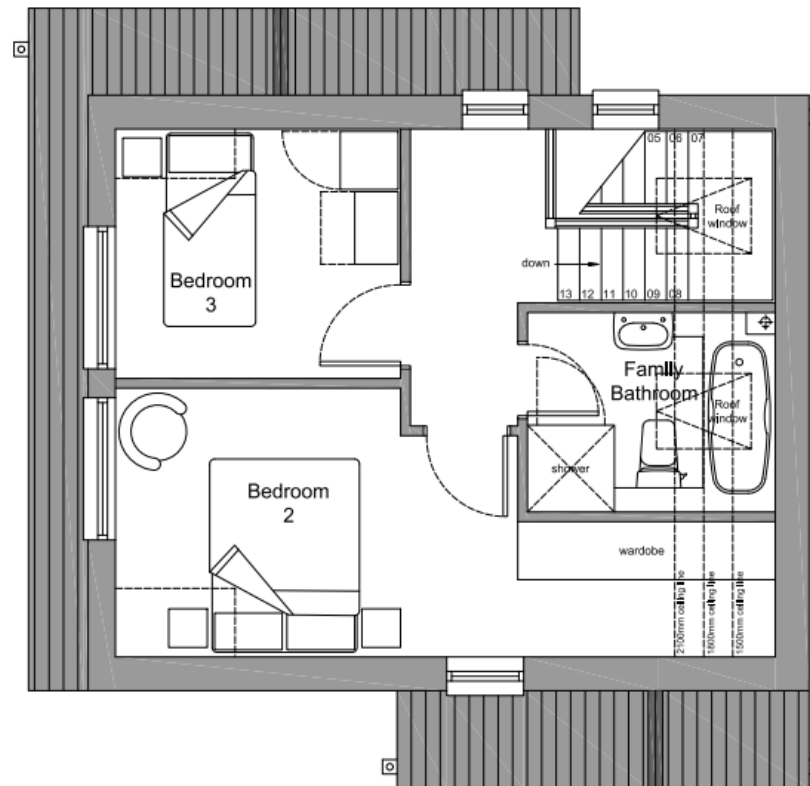
Proposed Rear Elevation (South-East)

Proposed ground floor plan




Proposed Ground Floor Plan

Proposed first floor plan



Proposed First Floor Plan

Proposed site sections



REV	DATE	AMENDMENT	BY	CHKD
A	03/03/2021	Internal layout amended to accommodate new windows and external lighting amendments.	DC	MB